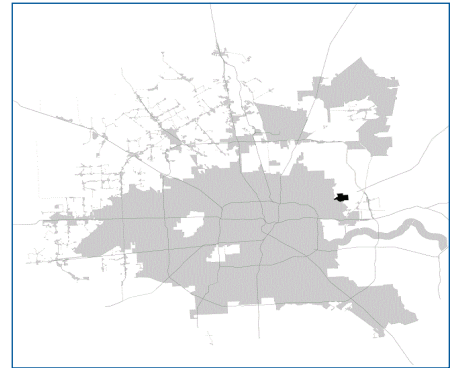


SUPER

Neighborhood

RESOURCE ASSESSMENT



	Super Neighborhood		Houston	
Pop. characteristics	2000	2015	2000	2015
Total population	2,702	1,951	1,953,631	2,217,706
Persons per sq. mile	2,047	1,480	3,166	3,314
Age of Population				
Under 5 years	11%	13%	8%	8%
5- 17 years	28%	24%	19%	17%
18- 64 years	59%	61%	64%	65%
65 and over	2%	3%	9%	10%
Ethnicity				
Non Hispanic Whites	8%	6%	31%	26%
Non Hispanic Blacks	39%	33%	25%	22%
Hispanics	51%	58%	37%	44%
Non Hispanic Asians	1%	3%	6%	7%
Non Hispanic Others	1%	0%	1%	1%
Income				
Under \$25,000	32%	23%	33%	27%
\$25,001 to \$50,000	46%	29%	31%	25%
\$50,001 to \$100,000	16%	39%	24%	26%
Over \$100,001	5%	9%	12%	22%
Median Household Income	\$32,636	\$48,670	\$36,616	\$46,187
Educational Status				
No Diploma	30%	41%	30%	23%
High School Diploma	27%	16%	20%	23%
Some College	31%	30%	23%	24%
Bachelor's or Higher	12%	13%	27%	31%
Housing and Households				
Total housing units	872	606	782,378	909,336
Occupied	90%	93%	92%	88%
Vacant	10%	7%	8%	12%
Total households	788	569	717,945	799,714
Family households	632	406	457,549	491,778
Median Housing Value	\$60,186	\$114,863	\$79,300	\$131,700

Description

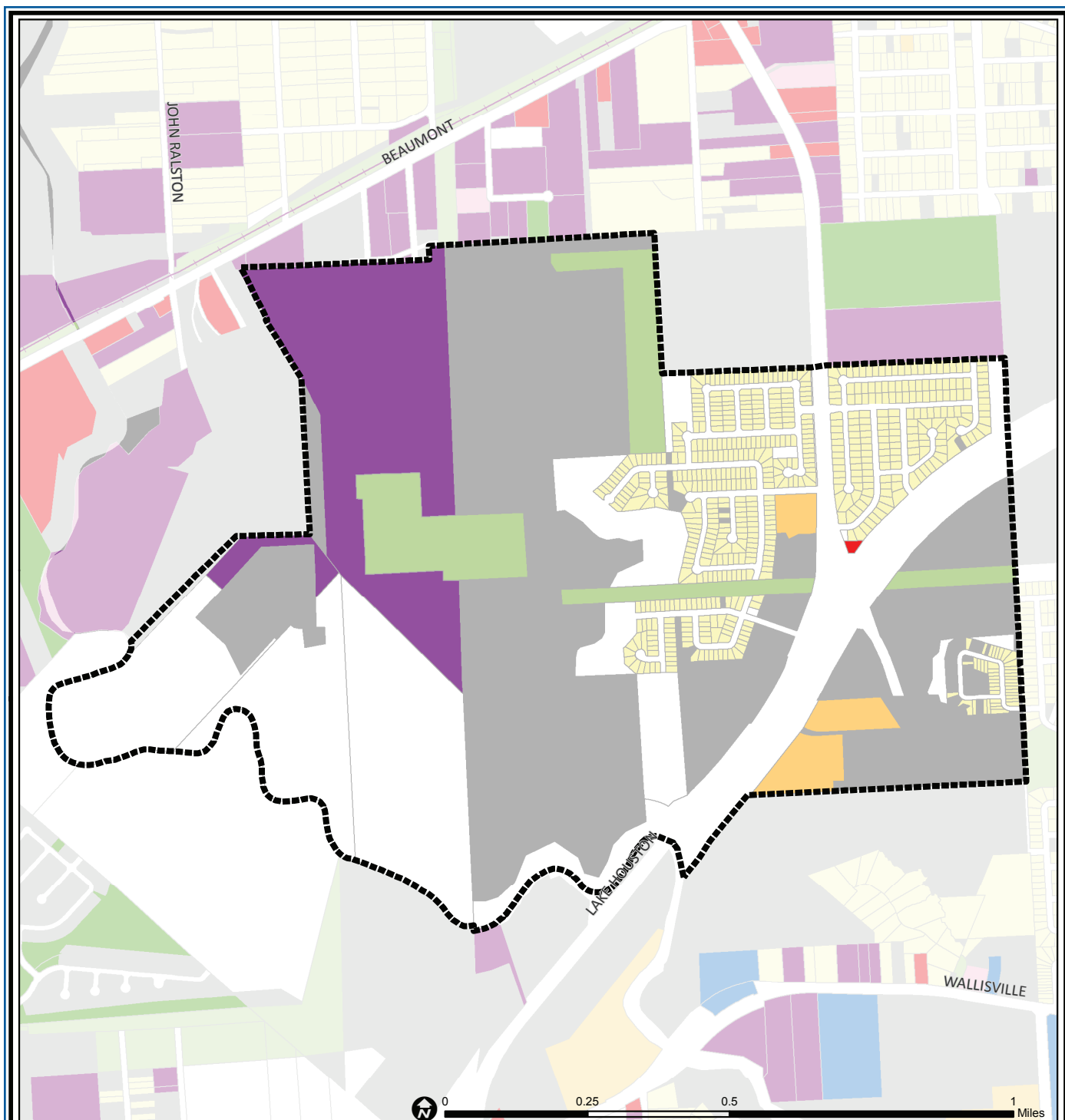
Hunterwood is a residential subdivision located east of Greens Bayou adjacent to a major Reliant power station. Development began in the mid-1970s, but in the 1980s property values fell along with the general real estate market. The high tax rate of the former Hunterwood Municipal Utility District prevented a revival of the market in Hunterwood during the 1990s.

Highlights

- ✓ Houston City Council District I
- ✓ Houston Independent School District
- ✓ Galena Park Independent School District
- ✓ 1 Police beat (includes bordering beats)
- ✓ 845 acres (1.32 sq. miles)



**PLANNING &
DEVELOPMENT
DEPARTMENT**



Hunterwood: Land Use

Freeway	Commercial	Parks and Open Space
Rail Road	Office	Undeveloped
Super Neighborhood Boundary	Industrial	Agricultural Production
Single-family Residential	Public and Institutional	Open Water
Multi-family Residential	Transportation and Utilities	Unknown

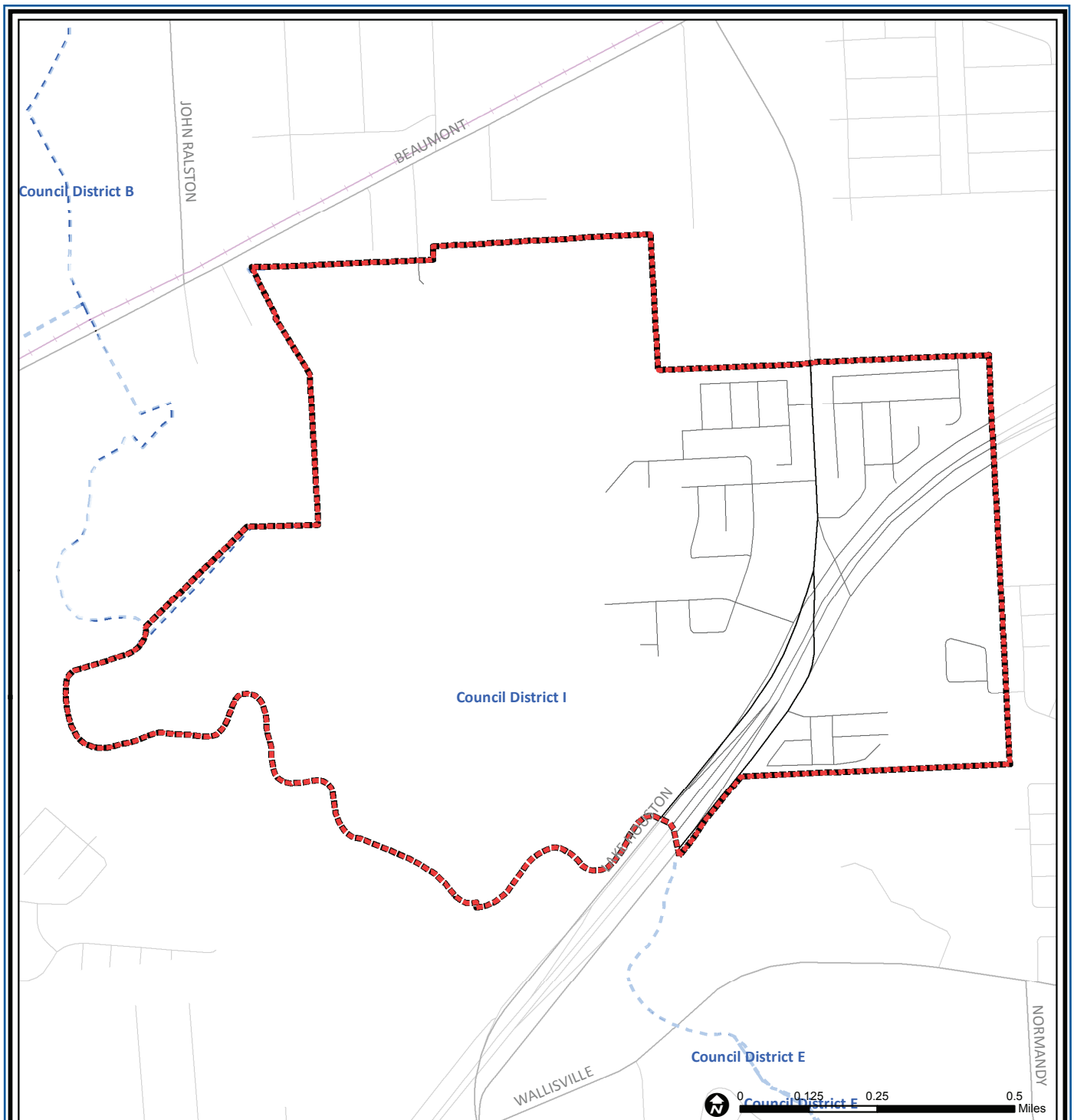
Source: City of Houston GIS Database,
Harris County Appraisal District

Date: November 15, 2017

This map is made available for reference purposes only and should not be substituted for a survey product. The City of Houston will not accept liability of any kind in conjunction with its use.



**PLANNING &
DEVELOPMENT
DEPARTMENT**



Hunterwood: Public Facilities

	Super Neighborhood Boundary		Airports		Rail Road
	Community Centers		Harris County Hospitals		Metro Rail Stations
	Fire Station		Private Hospitals		Metro Rail Line
	Police Station		Other Health Facilities		Parks
	School		Library		TIRZ

Source: City of Houston GIS Database

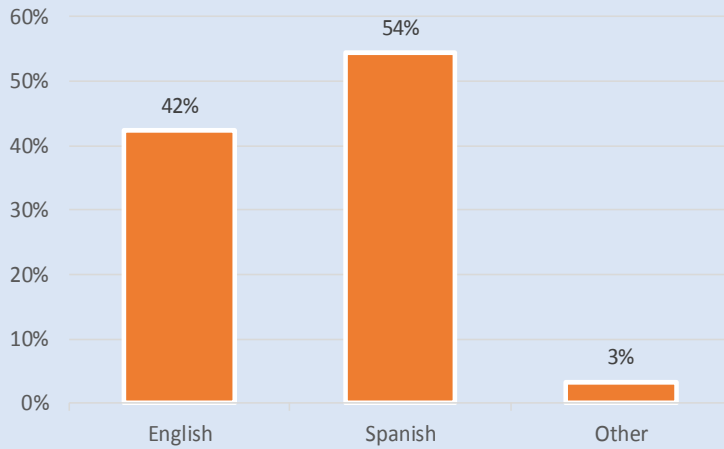
Date: October 2017

This map is made available for reference purposes only and should not be substituted for a survey product. The City of Houston will not accept liability of any kind in conjunction with its use.

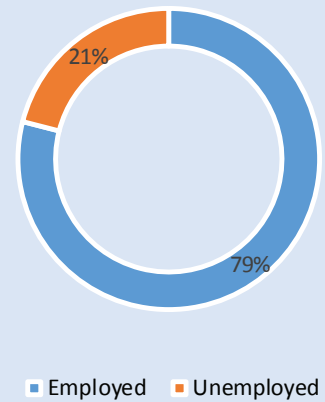


**PLANNING &
DEVELOPMENT
DEPARTMENT**

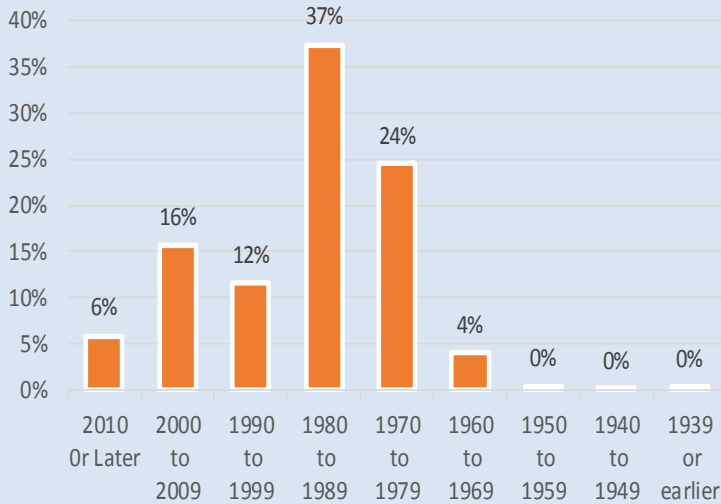
Language Spoken at Home



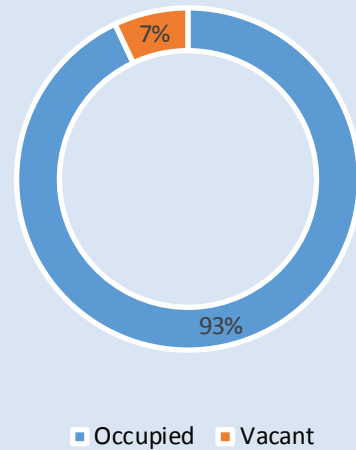
Employment Status



Housing Units by Year Built



Housing Occupancy



Source: U.S. Census Bureau, 2000
American Community Survey, 2011-2015 Estimates



**PLANNING &
DEVELOPMENT
DEPARTMENT**