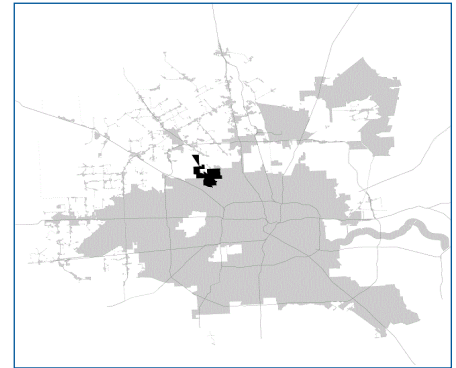


SUPER

Neighborhood

RESOURCE ASSESSMENT



	Super Neighborhood		Houston	
Pop. characteristics	2000	2015	2000	2015
Total population	40,200	37,056	1,953,631	2,217,706
Persons per sq. mile	6000	5,539	3,166	3,314
Age of Population				
Under 5 years	10%	8%	8%	8%
5- 17 years	23%	20%	19%	17%
18- 64 years	62%	64%	64%	65%
65 and over	4%	7%	9%	10%
Ethnicity				
Non Hispanic Whites	23%	13%	31%	26%
Non Hispanic Blacks	45%	31%	25%	22%
Hispanics	29%	52%	37%	44%
Non Hispanic Asians	3%	4%	6%	7%
Non Hispanic Others	1%	1%	1%	1%
Income				
Under \$25,000	35%	27%	33%	27%
\$25,001 to \$50,000	31%	31%	31%	25%
\$50,001 to \$100,000	25%	29%	24%	26%
Over \$100,001	9%	13%	12%	22%
Median Household Income	\$37,399	\$43,130	\$36,616	\$46,187
Educational Status				
No Diploma	24%	27%	30%	23%
High School Diploma	28%	29%	20%	23%
Some College	32%	26%	23%	24%
Bachelor's or Higher	16%	18%	27%	31%
Housing and Households				
Total housing units	15,168	14,486	782,378	909,336
Occupied	92%	84%	92%	88%
Vacant	8%	16%	8%	12%
Total households	13,995	12,218	717,945	799,714
Family households	10,194	8,259	457,549	491,778
Median Housing Value	\$82,430	\$97,224	\$79,300	\$131,700

Description

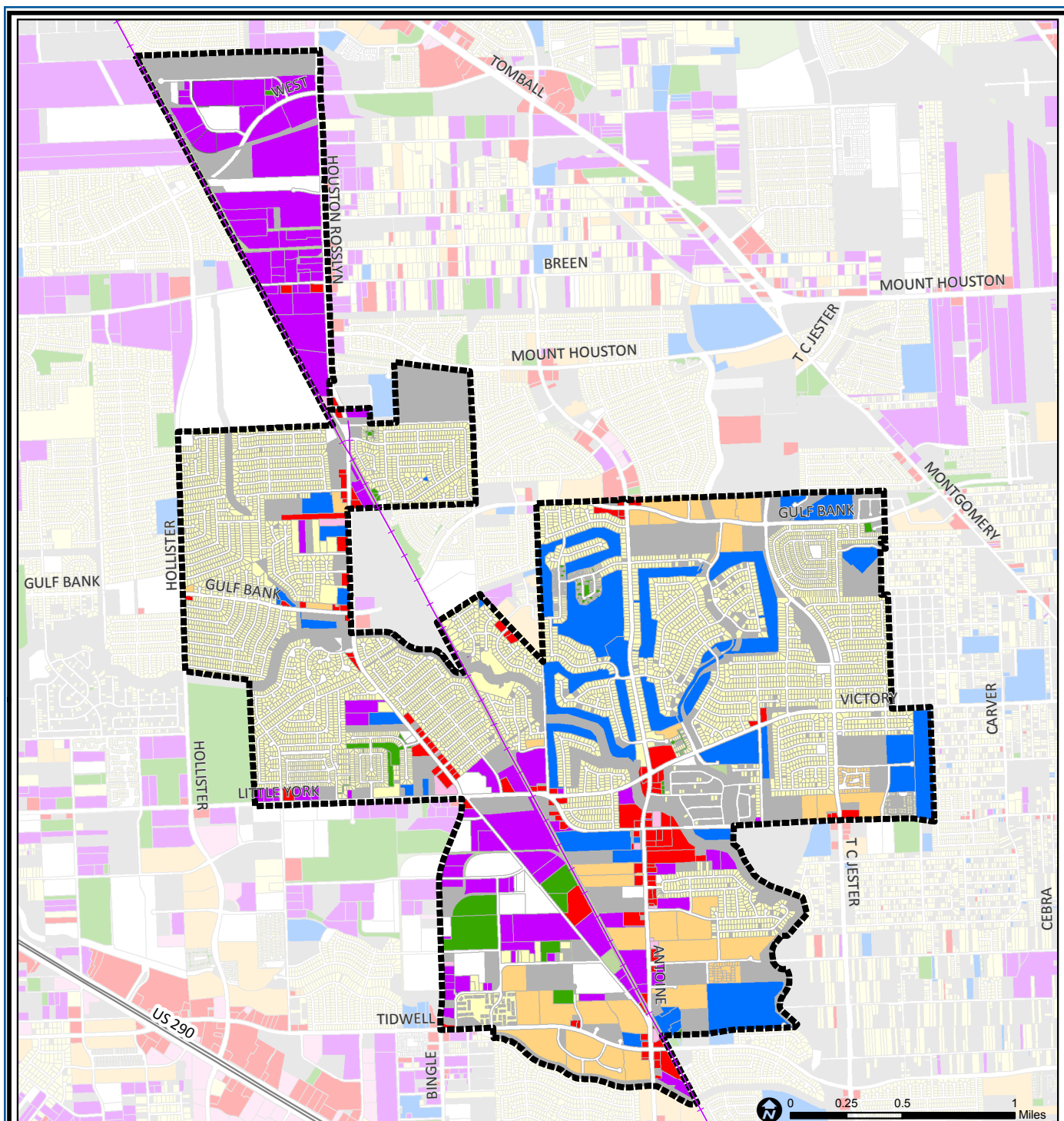
Greater Inwood has its origins in the development of Inwood Forest, a golf course-centered community, in the late 1960s. Other subdivisions include Woodland Trails, Candlelight Forest, Chateau Forest and Antoine Forest. Most of the area is heavily wooded, although the northern portions resemble the prairies found to the northwest. Almost all of Greater Inwood is part of the Aldine ISD. Large apartment complexes are found along Antoine, West Little York and Gulf Bank. New home construction resumed in the Oaks of Inwood luxury home area and Inwood Forest Village patio homes in the 1990s, after a slump from the mid-1980s economic crash. Two industrial parks take access from the Burlington and Northern rail line which bisects the area.

Highlights


- ✓ Houston City Council Districts A, C & B
- ✓ Aldine Independent School District
- ✓ Houston Independent School District
- ✓ Klein Independent School District
- ✓ Cypress-Fairbanks Independent School District
- ✓ 5 Police beats (includes bordering beats)
- ✓ 4,269 acres (6.7 sq. miles)



**PLANNING &
DEVELOPMENT
DEPARTMENT**



Greater Inwood: Land Use



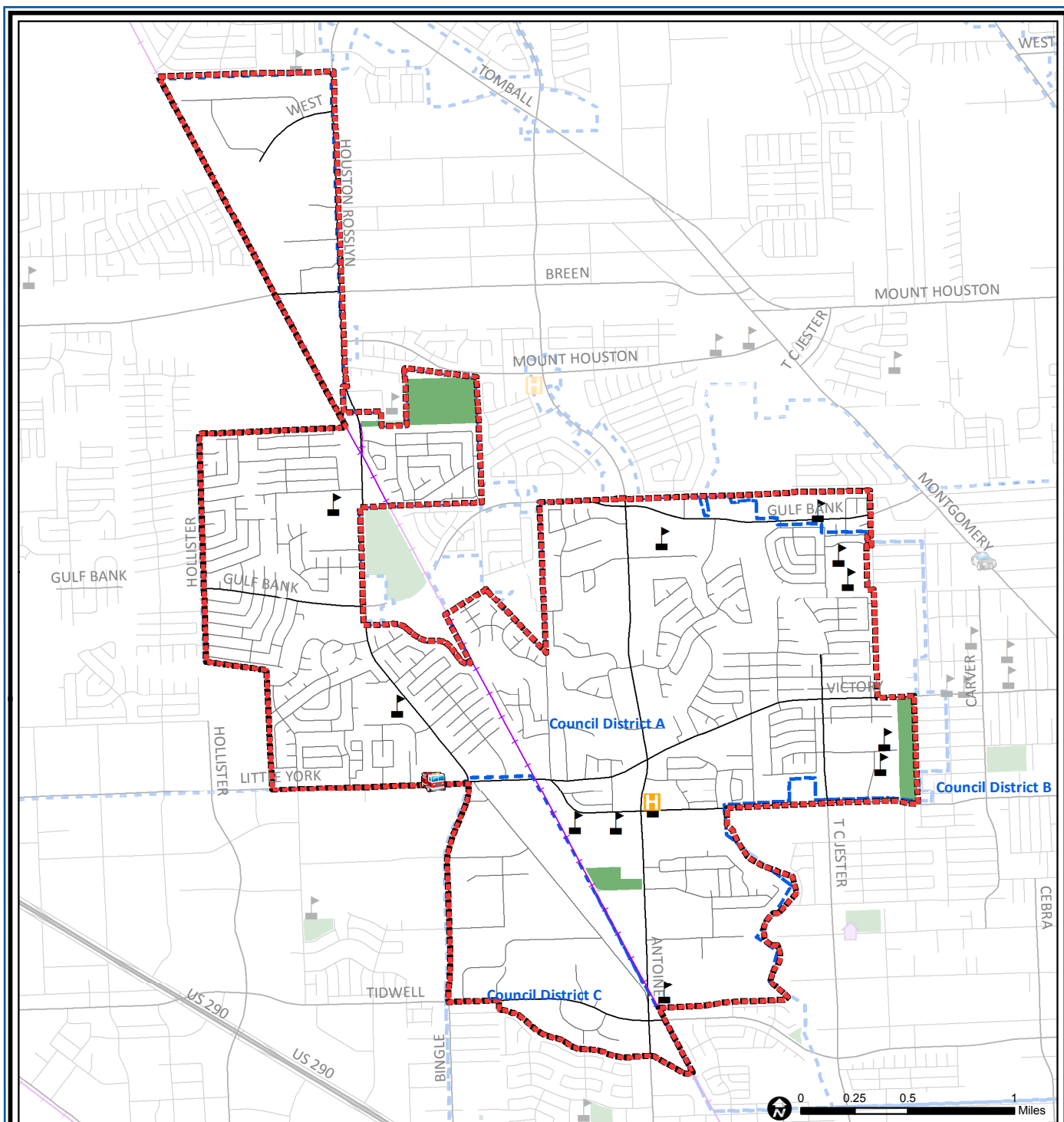
Source: City of Houston GIS Database,
Harris County Appraisal District

Date: November 15, 2017

This map is made available for reference purposes only and should not be substituted for a survey product. The City of Houston will not accept liability of any kind in conjunction with its use.



**PLANNING &
DEVELOPMENT
DEPARTMENT**



Greater Inwood: Public Facilities

	Super Neighborhood Boundary		Airports		Rail Road
	Community Centers		Harris County Hospitals		Metro Rail Stations
	Fire Station		Private Hospitals		Metro Rail Line
	Police Station		Other Health Facilities		Parks
	School		Library		TIRZ

Source: City of Houston GIS Database

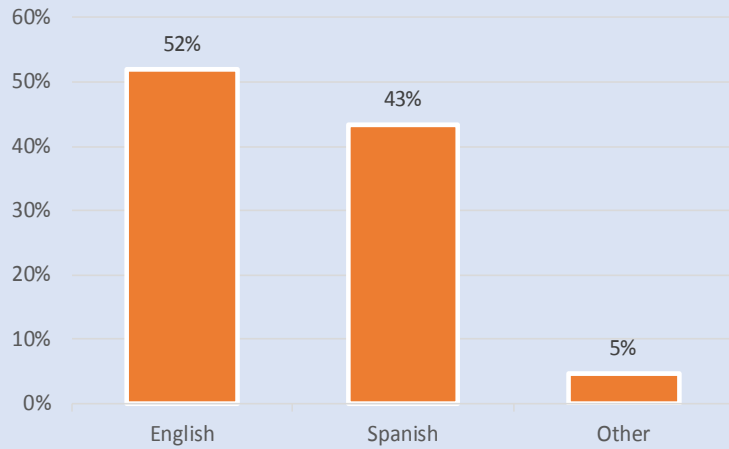
Date: October 2017

This map is made available for reference purposes only and should not be substituted for a survey product. The City of Houston will not accept liability of any kind in conjunction with its use.

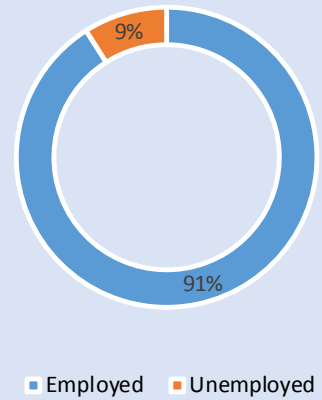


**PLANNING &
DEVELOPMENT
DEPARTMENT**

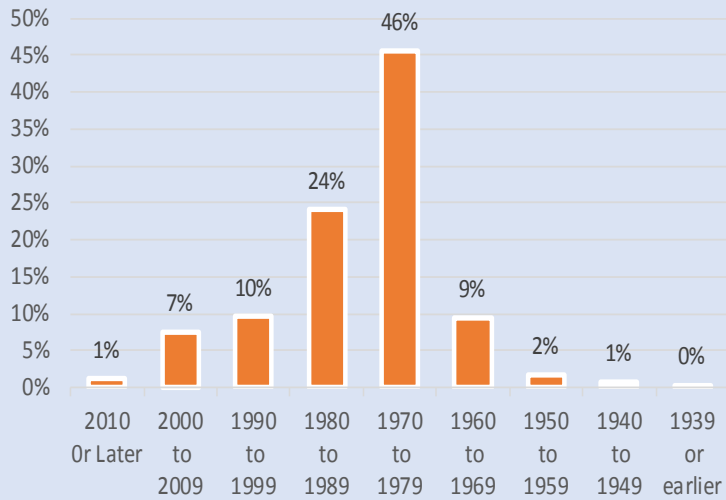
Language Spoken at Home



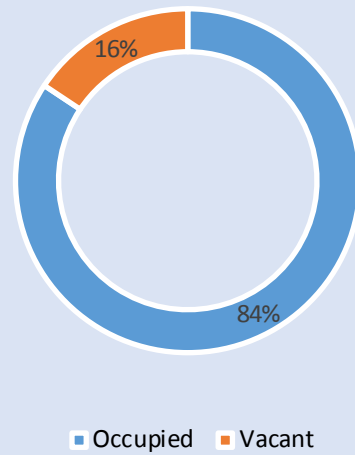
Employment Status



Housing Units by Year Built



Housing Occupancy



Source: U.S. Census Bureau, 2000
American Community Survey, 2011-2015 Estimates



**PLANNING &
DEVELOPMENT
DEPARTMENT**