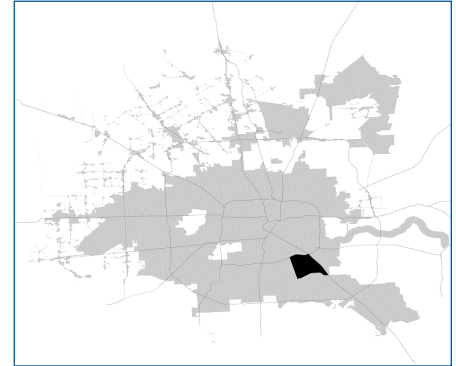


SUPER

Neighborhood

RESOURCE ASSESSMENT



	Super Neighborhood		Houston	
Pop. characteristics	2000	2015	2000	2015
Total population	26,054	51,432	1,953,631	2,217,706
Persons per sq. mile	5,079	5,589	3,166	3,314
Age of Population				
Under 5 years	9%	9%	8%	8%
5- 17 years	24%	21%	19%	17%
18- 64 years	59%	62%	64%	65%
65 and over	9%	9%	9%	10%
Ethnicity				
Non Hispanic Whites	11%	8%	31%	26%
Non Hispanic Blacks	21%	20%	25%	22%
Hispanics	67%	68%	37%	44%
Non Hispanic Asians	1%	3%	6%	7%
Non Hispanic Others	1%	0%	1%	1%
Income				
Under \$25,000	41%	37%	33%	27%
\$25,001 to \$50,000	33%	31%	31%	25%
\$50,001 to \$100,000	21%	23%	24%	26%
Over \$100,001	4%	10%	12%	22%
Median Household Income	\$30,893	\$34,731	\$36,616	\$46,187
Educational Status				
No Diploma	50%	40%	30%	23%
High School Diploma	25%	32%	20%	23%
Some College	18%	19%	23%	24%
Bachelor's or Higher	8%	10%	27%	31%
Housing and Households				
Total housing units	8,011	18,061	782,378	909,336
Occupied	95%	90%	92%	88%
Vacant	5%	10%	8%	12%
Total households	7,581	16,198	717,945	799,714
Family households	5,812	11,116	457,549	491,778
Median Housing Value	\$54,010	\$78,603	\$79,300	\$131,700

Description

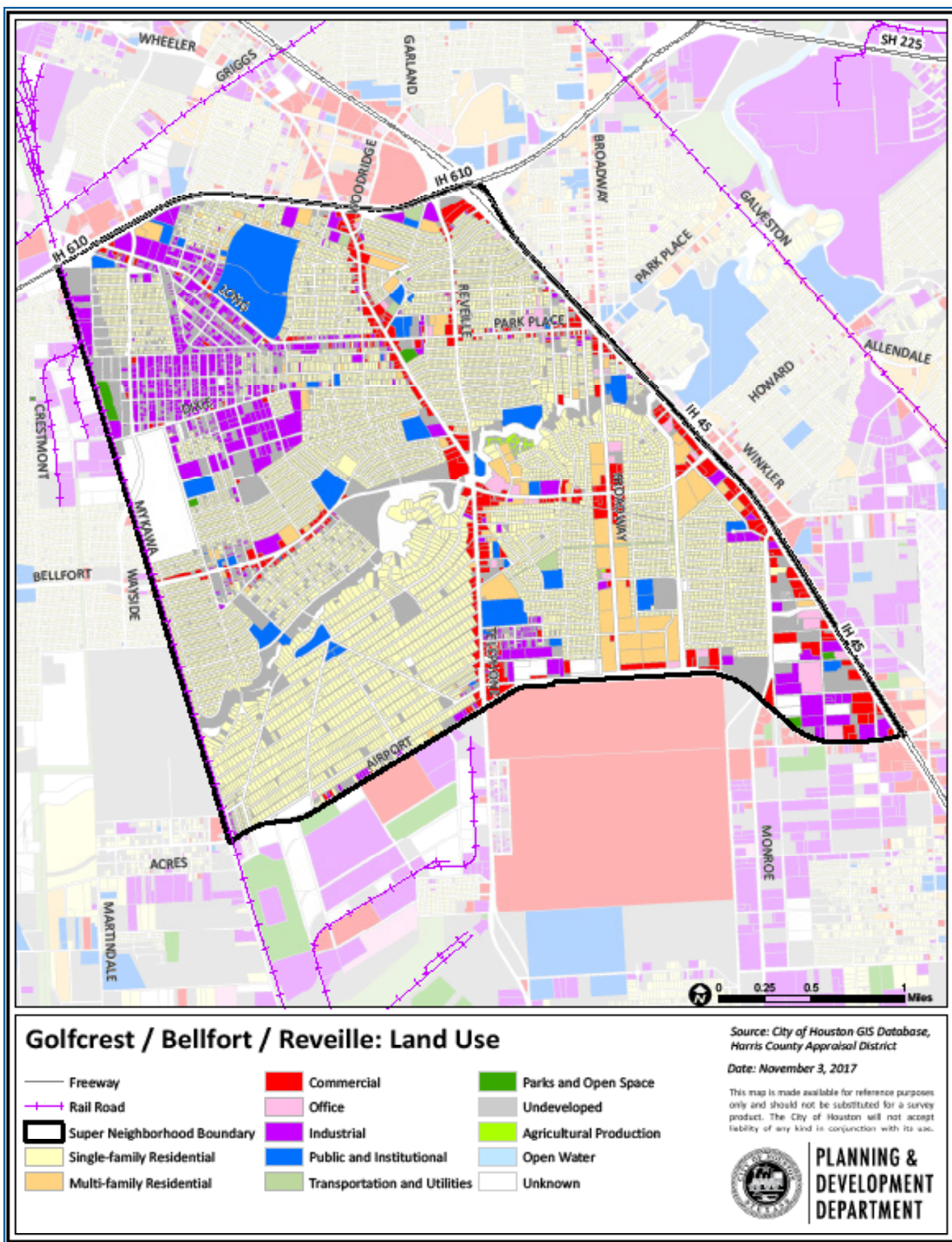
Golfcrest/Reveille is a section of southeast Houston located outside Loop 610 between Mykawa and the Gulf Freeway. Subdivisions within this community include Overbrook, Bayou Oaks, Santa Rosa, Greenway, Lum Terrace, Golfcrest, Kings Court, Tropicana Village and Oakland Plaza. Many small industrial facilities are located near Long Drive in the western part of the community. The original Golfcrest Country Club site was redeveloped with a stadium for Houston ISD, public housing and a City park. Most of the homes in the area date from the suburban development after World War II. Many of the more expensive homes were built on heavily wooded sites adjacent to Sims Bayou.

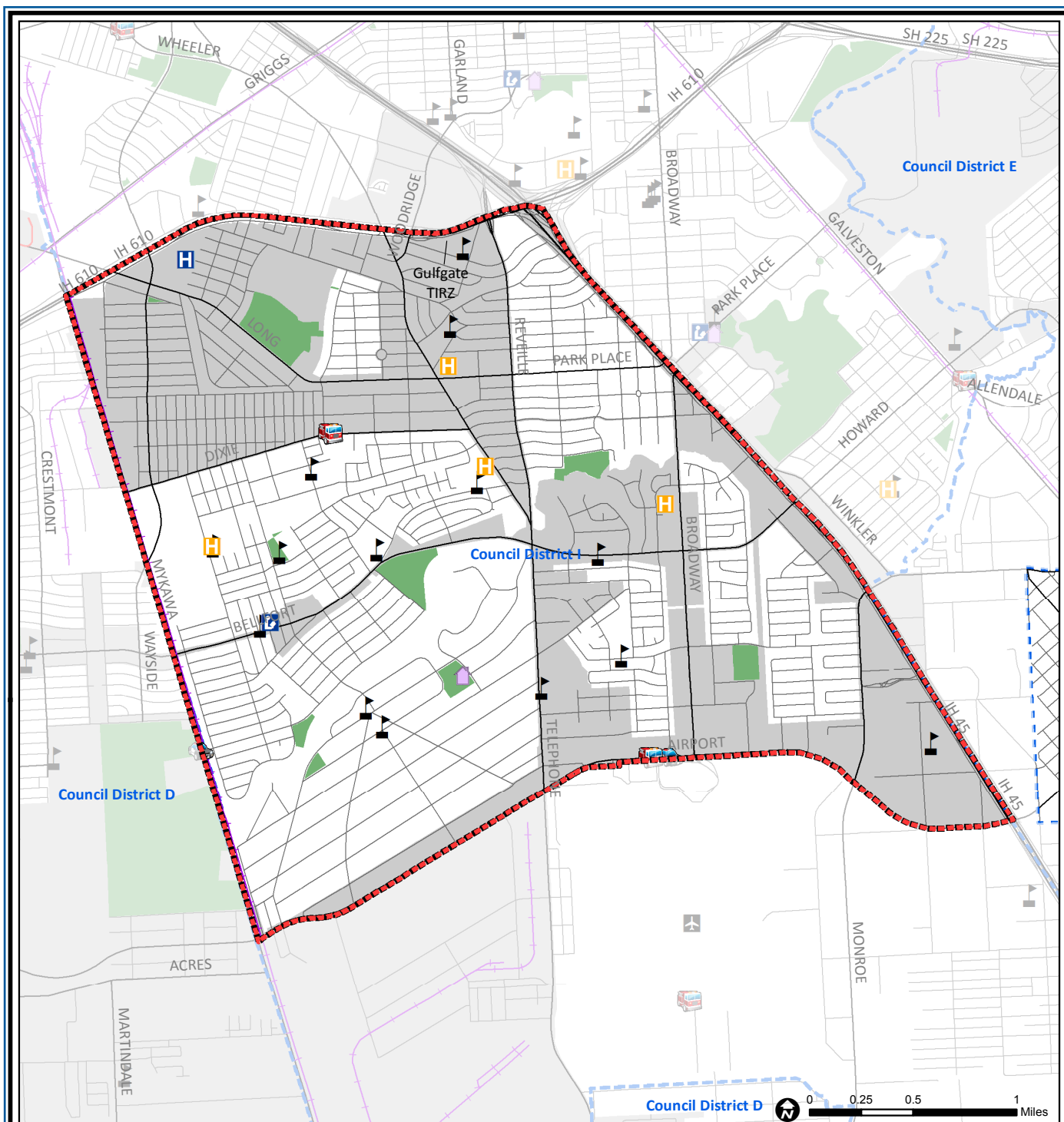
Highlights

- ✓ Houston City Council District I
- ✓ Houston Independent School District
- ✓ Pasadena Independent School District
- ✓ 9 Police beats (includes bordering beats)
- ✓ 5,888 acres (9.20 sq. miles)



**PLANNING &
DEVELOPMENT
DEPARTMENT**





Golfcrest / Bellfort / Reville: Public Facilities

	Super Neighborhood Boundary		Airports		Rail Road
	Community Centers		Harris County Hospitals		Metro Rail Stations
	Fire Station		Private Hospitals		Metro Rail Line
	Police Station		Other Health Facilities		Parks
	School		Library		TIRZ

Source: City of Houston GIS Database

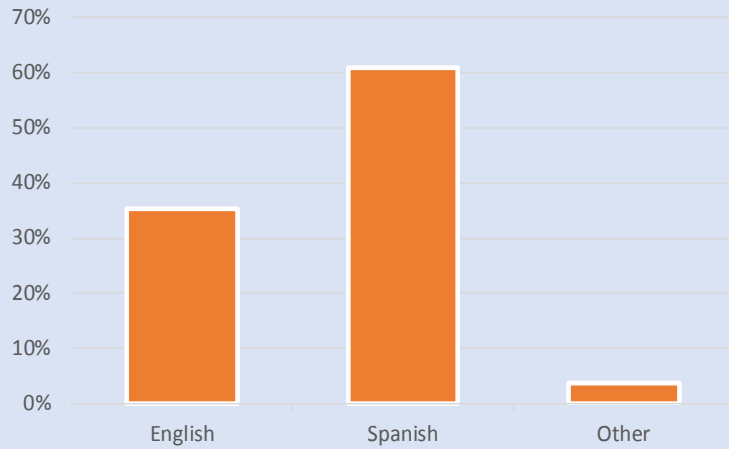
Date: October 2017

This map is made available for reference purposes only and should not be substituted for a survey product. The City of Houston will not accept liability of any kind in conjunction with its use.

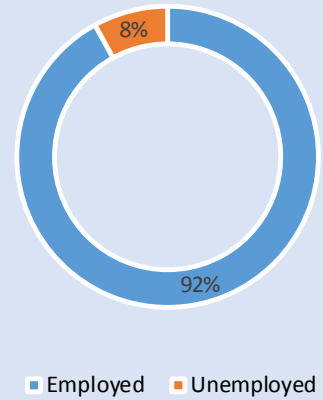


**PLANNING &
DEVELOPMENT
DEPARTMENT**

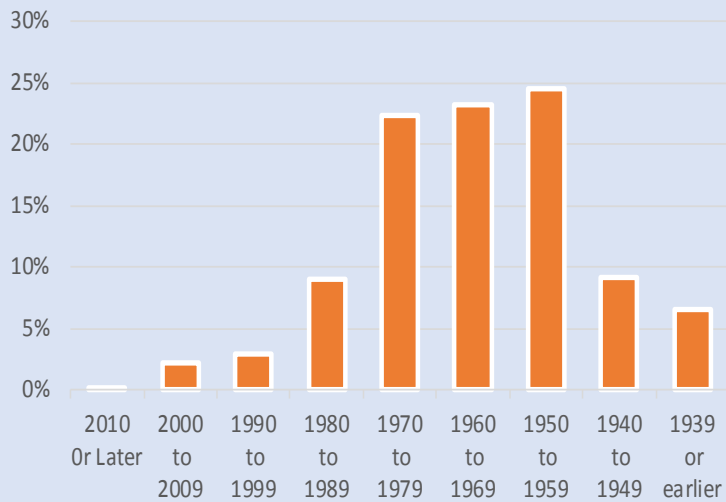
Language Spoken at Home



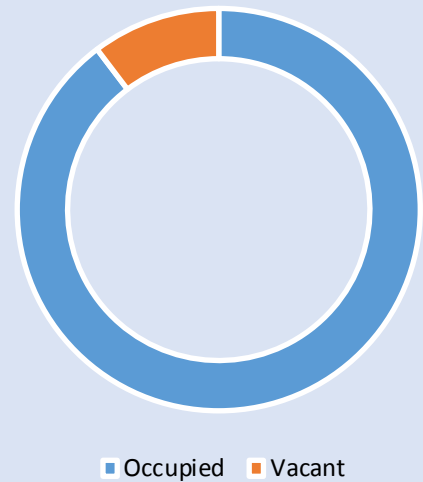
Employment Status



Housing Units by Year Built



Housing Occupancy



Source: U.S. Census Bureau, 2000
American Community Survey, 2011-2015 Estimates



**PLANNING &
DEVELOPMENT
DEPARTMENT**