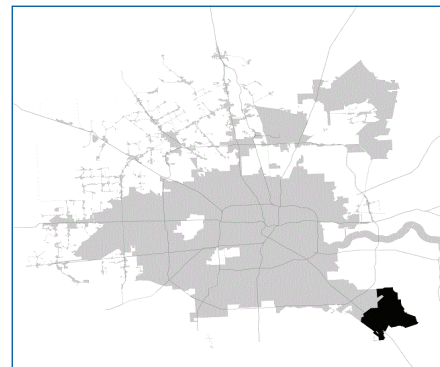


SUPER

Neighborhood

RESOURCE ASSESSMENT



	Super Neighborhood		Houston	
Pop. characteristics	2000	2015	2000	2015
Total population	57,117	62,026	1,953,631	2,217,706
Persons per sq. mile	2,494	2,710	3,166	3,314
Age of Population				
Under 5 years	8%	6%	8%	8%
5- 17 years	20%	17%	19%	17%
18- 64 years	67%	66%	64%	65%
65 and over	6%	12%	9%	10%
Ethnicity				
Non Hispanic Whites	71%	54%	31%	26%
Non Hispanic Blacks	5%	8%	25%	22%
Hispanics	10%	20%	37%	44%
Non Hispanic Asians	12%	14%	6%	7%
Non Hispanic Others	2%	4%	1%	1%
Income				
Under \$25,000	14%	14%	33%	27%
\$25,001 to \$50,000	23%	22%	31%	25%
\$50,001 to \$100,000	36%	27%	24%	26%
Over \$100,001	27%	37%	12%	22%
Median Household Income	\$68,815	\$84,710	\$36,616	\$46,187
Educational Status				
No Diploma	6%	7%	30%	23%
High School Diploma	13%	16%	20%	23%
Some College	27%	30%	23%	24%
Bachelor's or Higher	54%	47%	27%	31%
Housing and Households				
Total housing units	23,644	26,006	782,378	909,336
Occupied	95%	94%	92%	88%
Vacant	5%	6%	8%	12%
Total households	22,442	24,419	717,945	799,714
Family households	15,316	15,563	457,549	491,778
Median Housing Value	\$115,063	\$169,731	\$79,300	\$131,700

Description

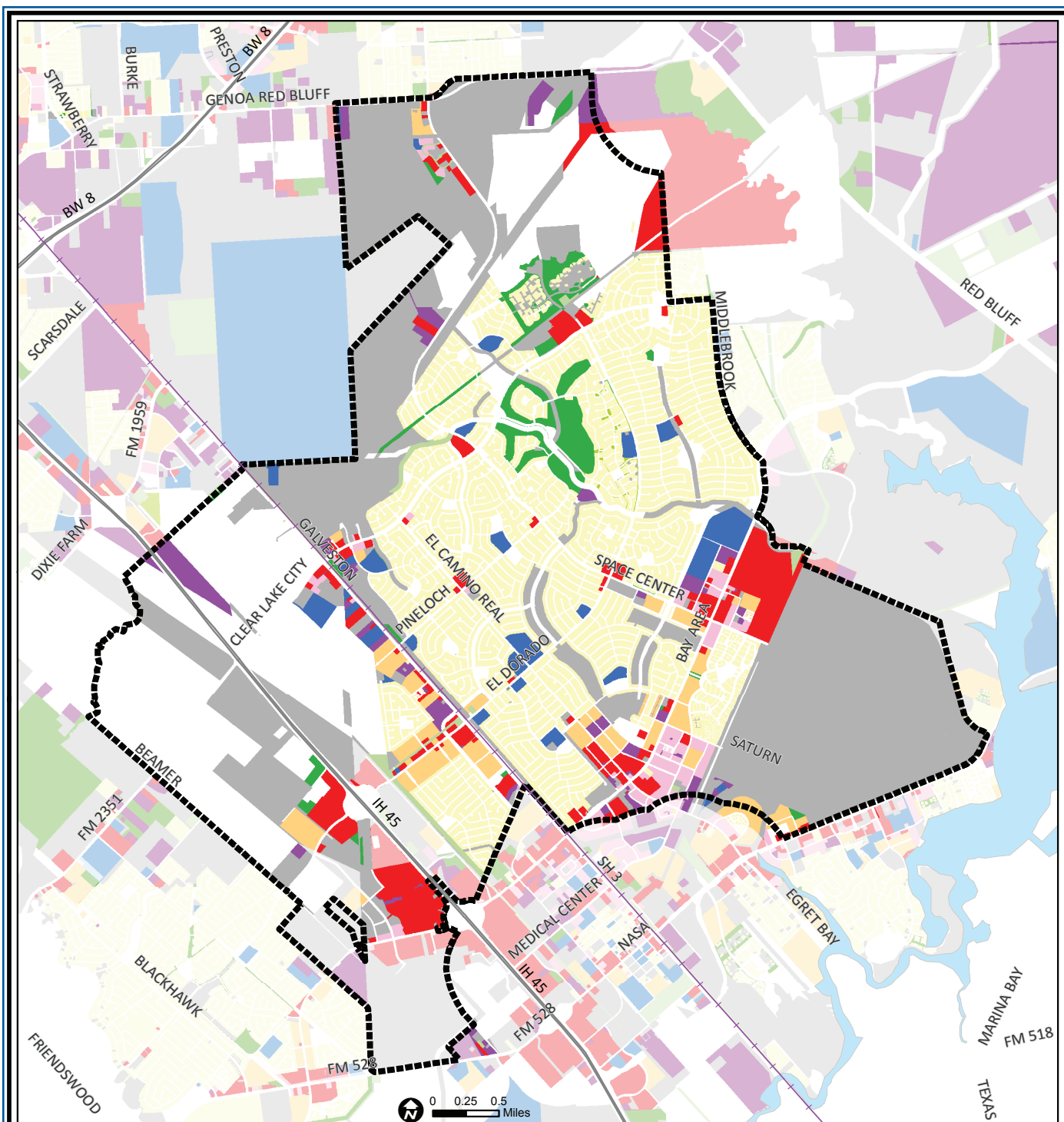
Clear Lake lies in the southeastern most portion of the City of Houston. Before NASA's Manned Spacecraft Center was built in the early 1960s, it was largely coastal prairie used for ranching. Today, the area includes the master planned community of Clear Lake City, the adjacent communities of Pipers Meadow and Sterling Knoll, and the Baybrook Mall retail center. Clear Lake City is home to numerous aeronautics contractors attracted by NASA. New home construction continues in the northern part of Clear Lake City; however, the northern and western edges of the area are undeveloped because of traffic patterns at Ellington Field and a nearby oil field.

Highlights

- ✓ Houston City Council Districts E & D
- ✓ Pasadena Independent School District
- ✓ Clear Creek Independent School District
- ✓ Deer Park Independent School District
- ✓ 3 Police beats (includes bordering beats)
- ✓ 14,654 acres (22.90 sq. miles)



**PLANNING &
DEVELOPMENT
DEPARTMENT**



Clear Lake: Land Use

Freeway	Commercial	Parks and Open Space
Rail Road	Office	Undeveloped
Super Neighborhood Boundary	Industrial	Agricultural Production
Single-family Residential	Public and Institutional	Open Water
Multi-family Residential	Transportation and Utilities	Unknown

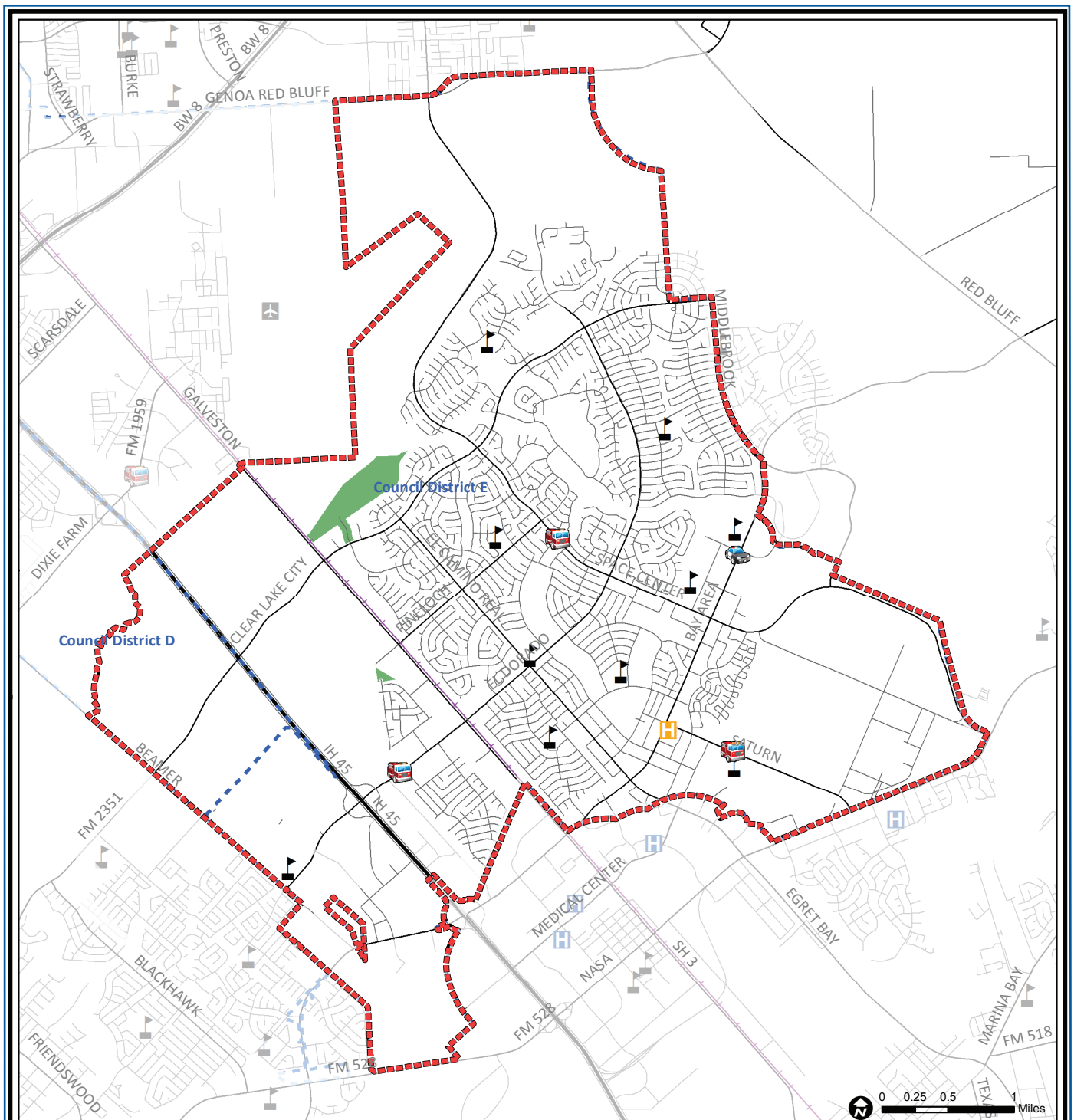
Source: City of Houston GIS Database,
Harris County Appraisal District

Date: November 15, 2017

This map is made available for reference purposes only and should not be substituted for a survey product. The City of Houston will not accept liability of any kind in conjunction with its use.



**PLANNING &
DEVELOPMENT
DEPARTMENT**



Clear Lake: Public Facilities

	Super Neighborhood Boundary		Airports		Rail Road
	Community Centers		Harris County Hospitals		Metro Rail Stations
	Fire Station		Private Hospitals		Metro Rail Line
	Police Station		Other Health Facilities		Parks
	School		Library		TIRZ

Source: City of Houston GIS Database

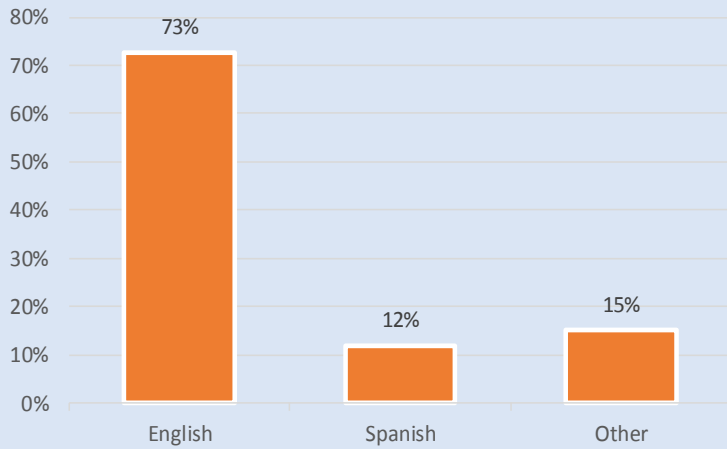
Date: October 2017

This map is made available for reference purposes only and should not be substituted for a survey product. The City of Houston will not accept liability of any kind in conjunction with its use.

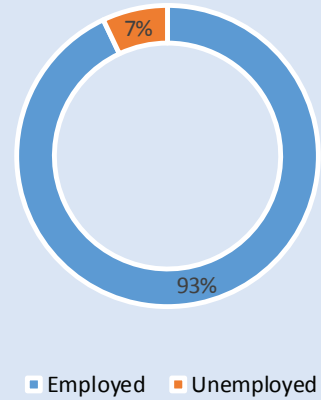


**PLANNING &
DEVELOPMENT
DEPARTMENT**

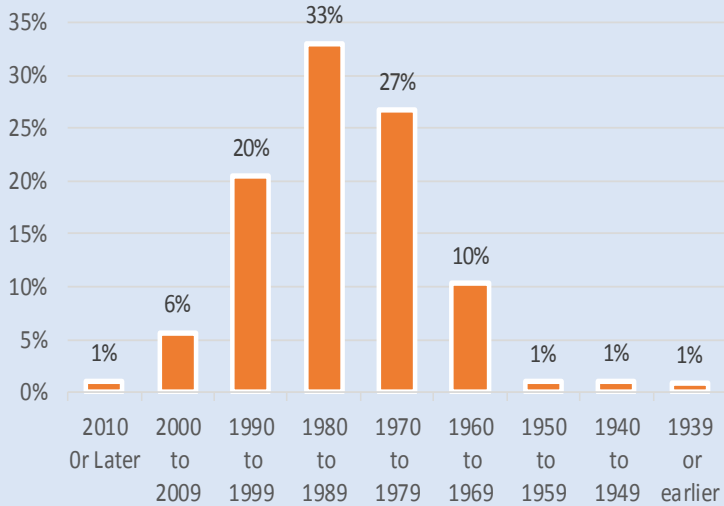
Language Spoken at Home



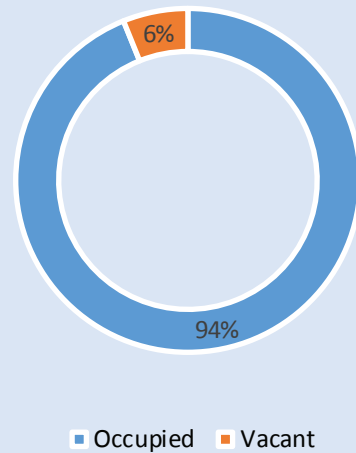
Employment Status



Housing Units by Year Built



Housing Occupancy



Source: U.S. Census Bureau, 2000
American Community Survey, 2011-2015 Estimates



**PLANNING &
DEVELOPMENT
DEPARTMENT**