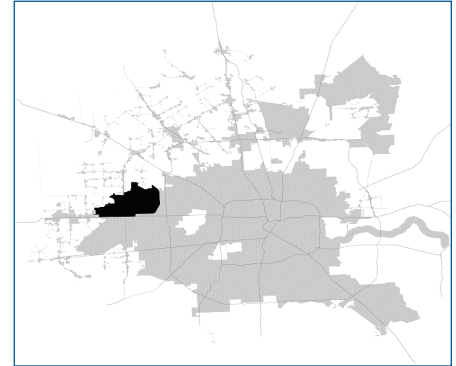


SUPER

Neighborhood

RESOURCE ASSESSMENT



Pop. characteristics	2000	2015	2000	2015
Total population	4,528	19,683	1,953,631	2,217,706
Persons per sq. mile	193	840	3,166	3,314
Age of Population				
Under 5 years	8%	5%	8%	8%
5- 17 years	15%	17%	19%	17%
18- 64 years	74%	71%	64%	65%
65 and over	3%	7%	9%	10%
Ethnicity				
Non Hispanic Whites	65%	41%	31%	26%
Non Hispanic Blacks	7%	15%	25%	22%
Hispanics	20%	32%	37%	44%
Non Hispanic Asians	6%	12%	6%	7%
Non Hispanic Others	2%	1%	1%	1%
Income				
Under \$25,000	18%	11%	33%	27%
\$25,001 to \$50,000	36%	24%	31%	25%
\$50,001 to \$100,000	35%	33%	24%	26%
Over \$100,001	11%	32%	12%	22%
Median Household Income	\$43,734	\$80,584	\$36,616	\$46,187
Educational Status				
No Diploma	12%	9%	30%	23%
High School Diploma	17%	19%	20%	23%
Some College	31%	27%	23%	24%
Bachelor's or Higher	40%	39%	27%	31%
Housing and Households				
Total housing units		7,929	782,378	909,336
Occupied	84%	93%	92%	88%
Vacant	16%	7%	8%	12%
Total households	2,154	7,396	717,945	799,714
Family households	1,068	4,844	457,549	491,778
Median Housing Value	\$82,327	\$168,155	\$79,300	\$131,700

Description

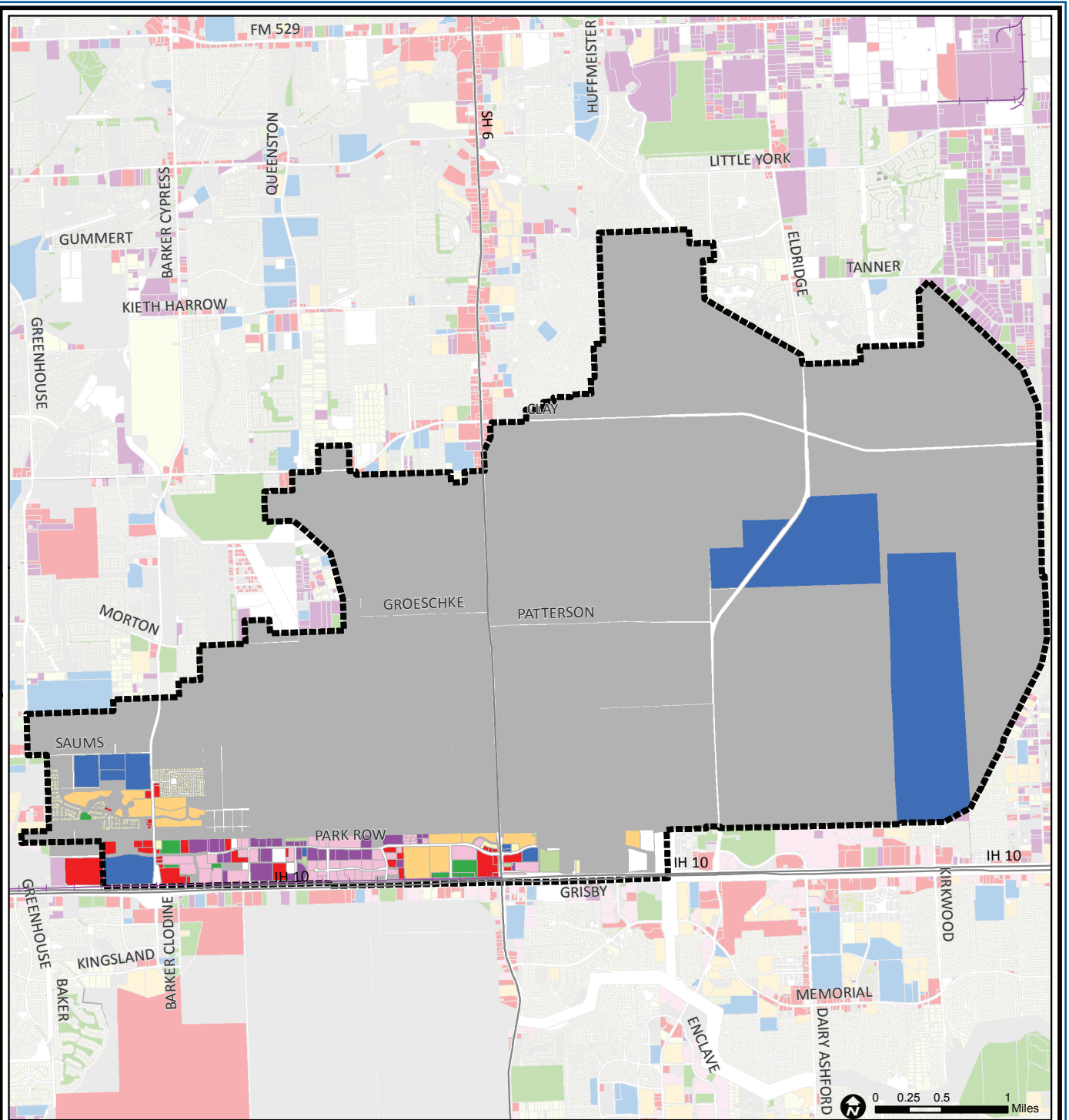
Addicks Park Ten is located in the westernmost part of the City, north of Interstate 10. Most of the area is made up of the Addicks Reservoir, a large flood control dam. The surrounding area, which is most subject to flooding, is being developed for recreational uses, including a golf course, a wildlife sanctuary and soccer fields. Park Ten, an area between I-10 and the Reservoir, is developed as office, commercial, and light industrial. Residential development in the area includes approximately 9,000 people residing in two single-family subdivisions and several apartment complexes.

Highlights

- ✓ Houston City Council District A
- ✓ Katy Independent School District
- ✓ Spring Independent School District
- ✓ Cypress-Fairbanks Independent School District
- ✓ 5 Police beats (includes bordering beats)
- ✓ 15,030 acres (23.5 sq. miles)



**PLANNING &
DEVELOPMENT
DEPARTMENT**



Addicks Park Ten: Land Use

Freeway	Commercial	Parks and Open Space
Rail Road	Office	Undeveloped
Super Neighborhood Boundary	Industrial	Agricultural Production
Single-family Residential	Public and Institutional	Open Water
Multi-family Residential	Transportation and Utilities	Unknown

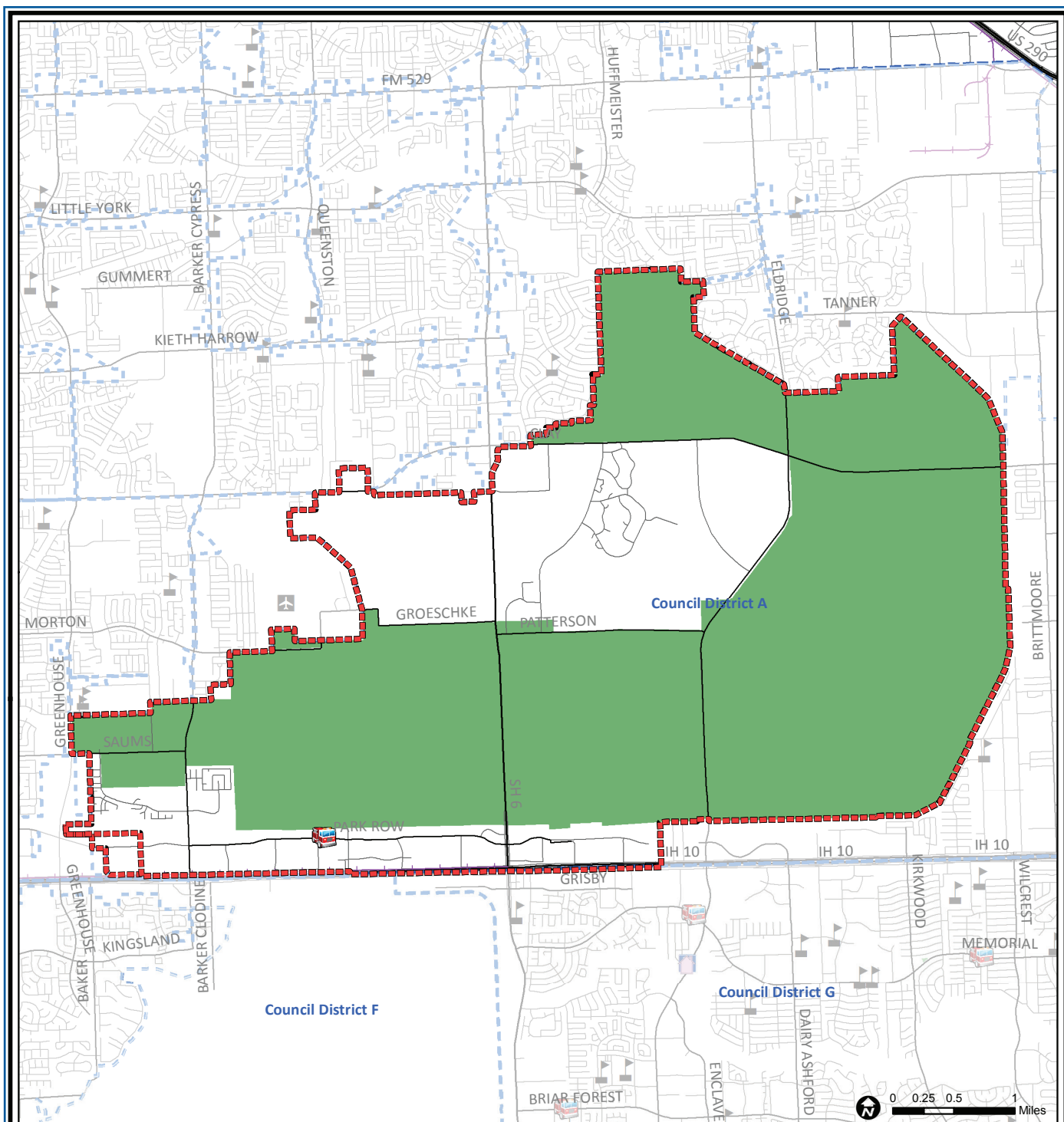
Source: City of Houston GIS Database,
Harris County Appraisal District

Date: November 15, 2017

This map is made available for reference purposes only and should not be substituted for a survey product. The City of Houston will not accept liability of any kind in conjunction with its use.



**PLANNING &
DEVELOPMENT
DEPARTMENT**



Addicks Park Ten: Public Facilities

	Super Neighborhood Boundary		Airports		Rail Road
	Community Centers		Harris County Hospitals		Metro Rail Stations
	Fire Station		Private Hospitals		Metro Rail Line
	Police Station		Other Health Facilities		Parks
	School		Library		TIRZ

Source: City of Houston GIS Database

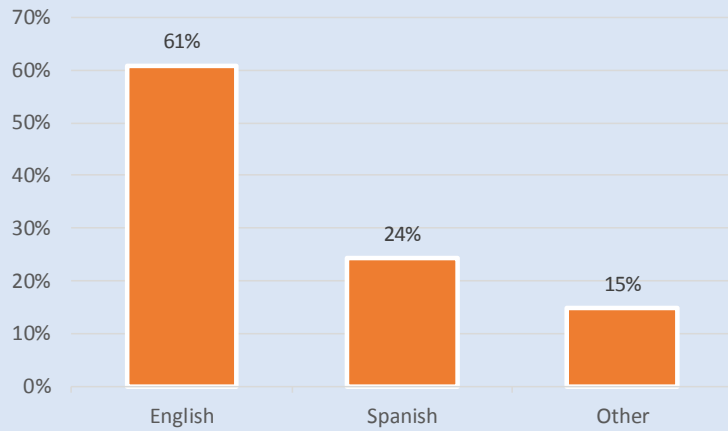
Date: October 2017

This map is made available for reference purposes only and should not be substituted for a survey product. The City of Houston will not accept liability of any kind in conjunction with its use.

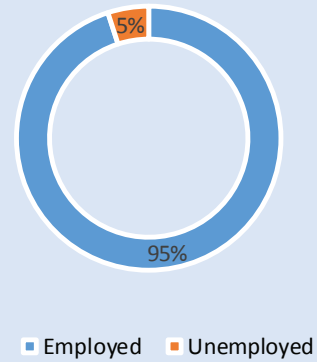


**PLANNING &
DEVELOPMENT
DEPARTMENT**

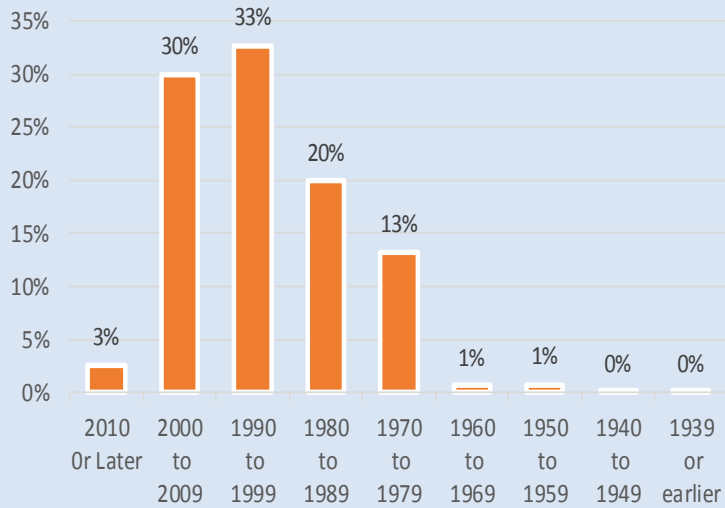
Language Spoken at Home



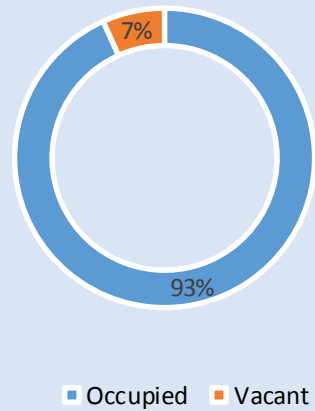
Employment Status



Housing Units by Year Built



Housing Occupancy



Source: U.S. Census Bureau, 2000
American Community Survey, 2011-2015 Estimates



**PLANNING &
DEVELOPMENT
DEPARTMENT**