SUPER Neighborhood RESOURCE ASSESSMENT

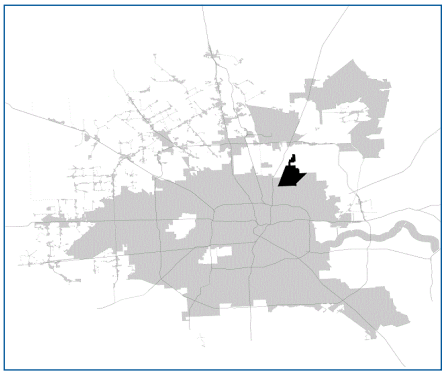

	Super Neighborhood		Houston	
Pop. characteristics	**2000**	**2019**	**2000**	**2019**
Total population	22,140	22,349	1,953,631	2,310,432
Persons per sq. mile	3,204	3,236	3,166	3,443
Age of Population				
Under 5 years	7%	7%	8%	8%
5- 17 years	22%	18%	19%	17%
18- 64 years	62%	58%	64%	65%
65 and over	10%	17%	9%	10%
Ethnicity				
Non Hispanic Whites	2%	1%	31%	24%
Non Hispanic Blacks	83%	68%	25%	22%
Hispanics	14%	31%	37%	45%
Non Hispanic Asians	0%	0%	6%	7%
Non Hispanic Others	1%	0%	1%	2%
Income				
Under $25,000	45%	33%	33%	24%
$25,000 to $49,999	30%	29%	31%	24%
$50,000 to $99,999	19%	29%	24%	27%
Over $100,000	6%	9%	12%	25%
Median Household Income	$28,495	$38,044	$36,616	$52,338
Educational Status				
No Diploma	34%	27%	30%	21%
High School Diploma	34%	38%	20%	23%
Some College	23%	27%	23%	23%
Bachelor's or Higher	9%	8%	27%	33%
Housing and Households				
Total housing units	7,511	7,793	782,378	968,704
Occupied	95%	90%	92%	89%
Vacant	5%	10%	8%	11%
Total households	7,115	7,013	717,945	858,374
Family households	5,662	5,158	457,549	521,891
Median Housing Value	$46,510	$77,156	$79,300	$171,800

Description

East Little York/Homestead is named after the two major thoroughfares which divide the community in quarters. The neighborhoods included in this North Forest ISD community include Fontaine Place, Scenic Woods, Northwood Manor, and the recently annexed Riverwoods Estates. These wooded subdivisions consist of modest single family homes built in the 1950s and 1960s. The newest subdivisions, like Riverwoods Estates have more recent construction and larger homes. There is very little in the way of commercial or industrial development, although a large land fill is located on the eastern edge of the community.

Highlights

- ✓ Houston City Council District B
- ✓ North Forest Independent School District
- ✓ Aldine Independent School District
- ✓ Humble Independent School District
- ✓ 5 Police beats (includes bordering beats)
- ✓ 4,419 acres (6.91 sq. miles)

PLANNING & DEVELOPMENT DEPARTMENT

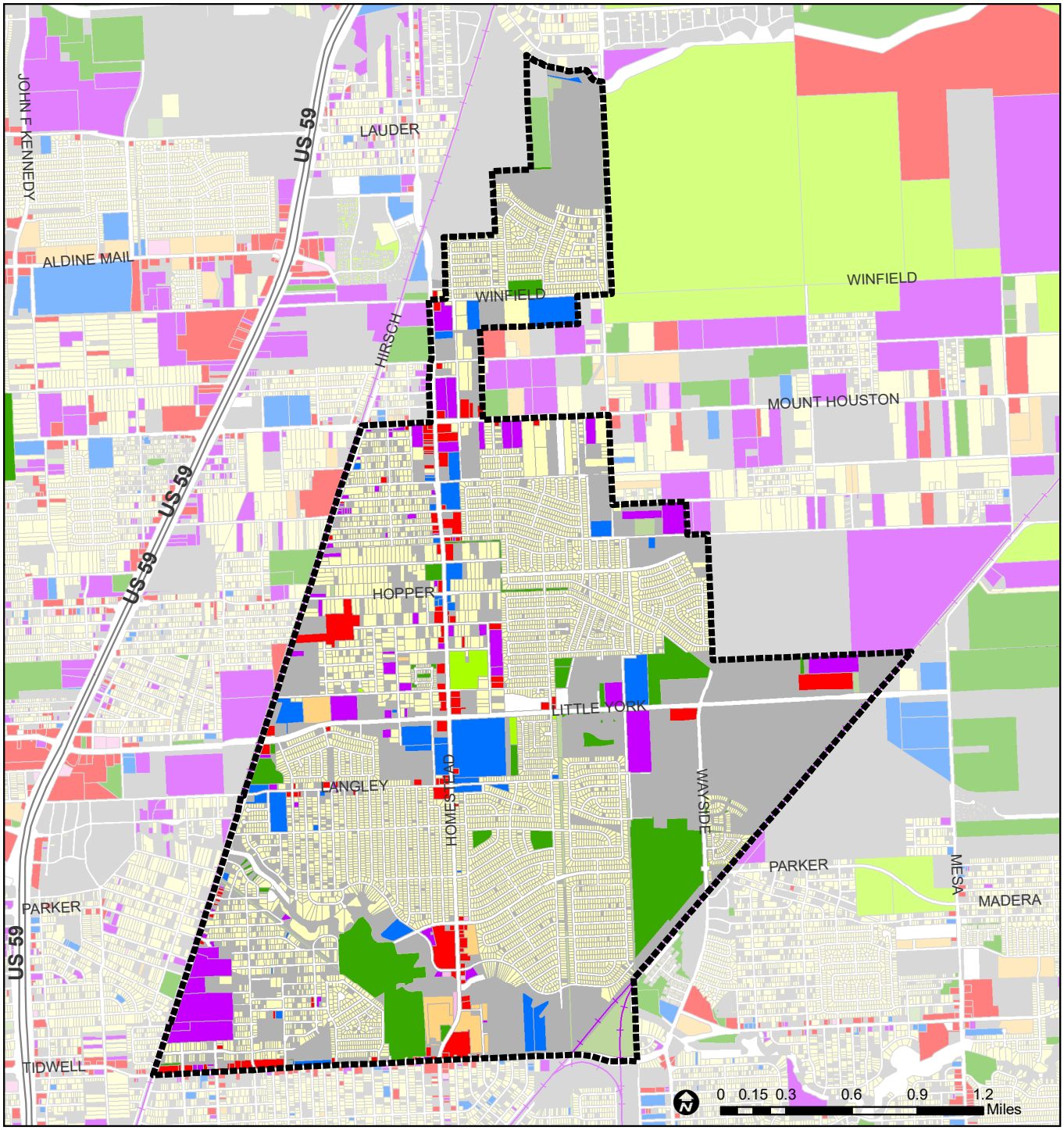

East Little York / Homestead : Land Use

- Freeway
- Rail Road
- Super Neighborhood Boundary
- Single-family Residential
- Multi-family Residential
- Commercial
- Office
- Industrial
- Public and Institutional
- Transportation and Utilities
- Parks and Open Space
- Undeveloped
- Agricultural Production
- Open Water
- Unknown

Source: City of Houston GIS Database, HCAD
Date: April 2021

This map is made available for reference purposes only and should not be substituted for a survey product. The City of Houston will not accept liability of any kind in conjunction with its use.

PLANNING & DEVELOPMENT DEPARTMENT

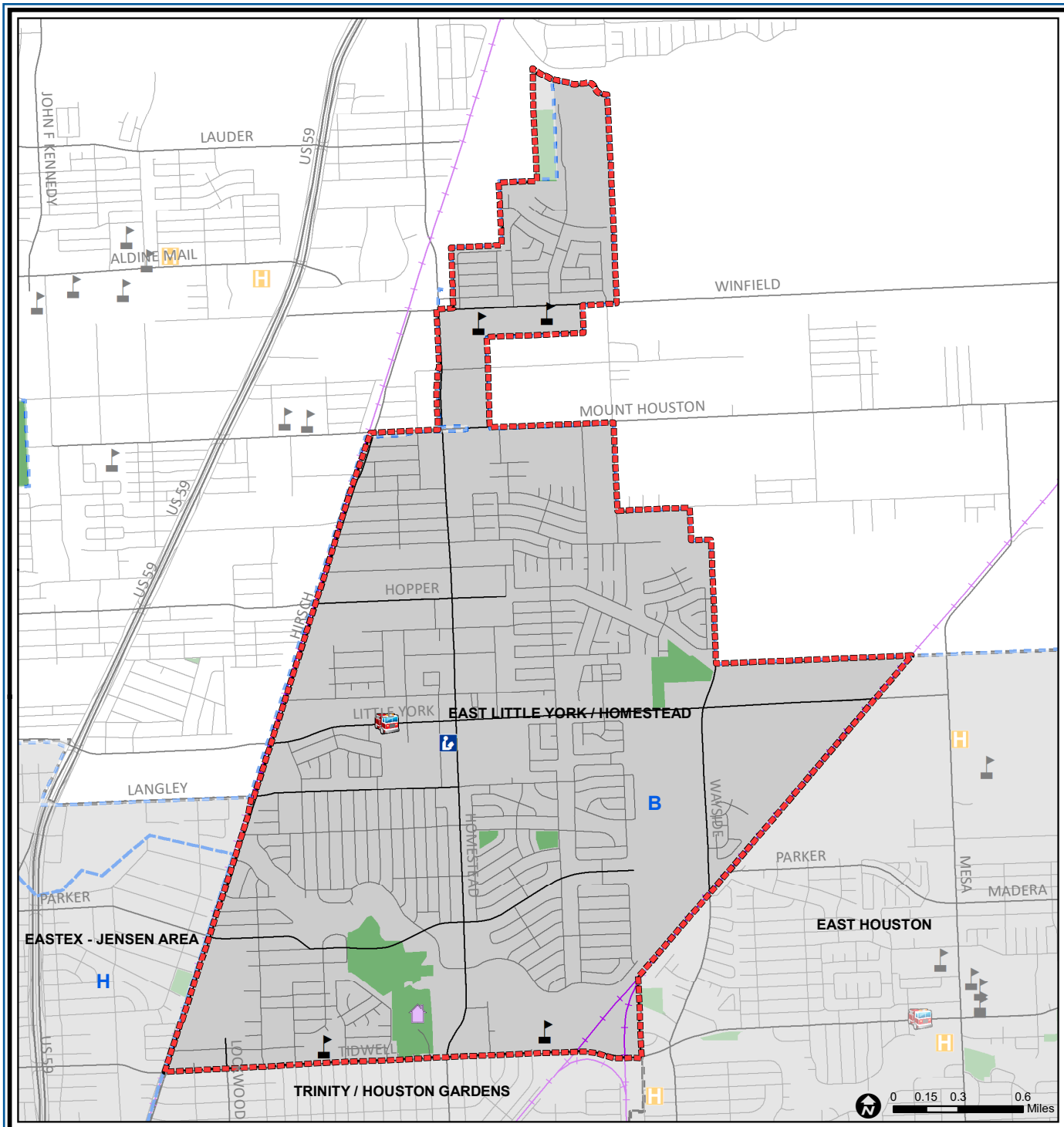

East Little York / Homestead : Public Facilities

- Super Neighborhood Boundary
- Community Centers
- Fire Station
- Police Station
- School
- Airports
- Harris County Hospitals
- Private Hospitals
- Other Health Facilities
- Library
- Rail Road
- Metro Rail Stations
- Metro Rail Line
- Parks
- TIRZ

Source: City of Houston GIS Database

Date: April 2021

This map is made available for reference purposes only and should not be substituted for a survey product. The City of Houston will not accept liability of any kind in conjunction with its use.

PLANNING & DEVELOPMENT DEPARTMENT

Language Spoken at Home

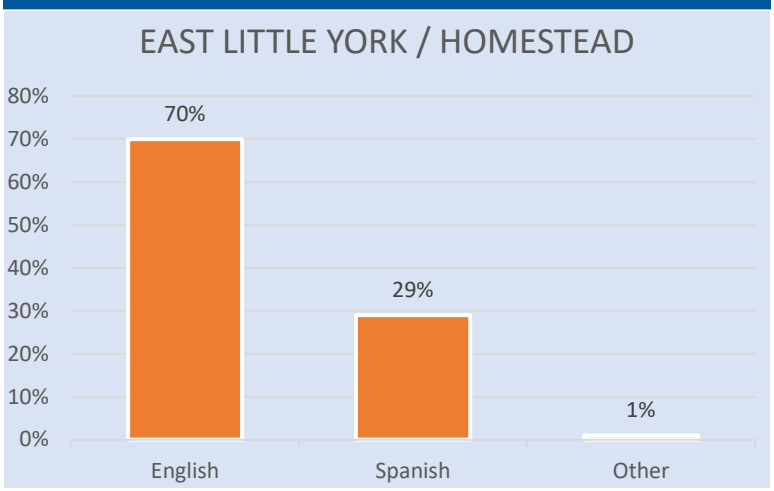

Employment Status

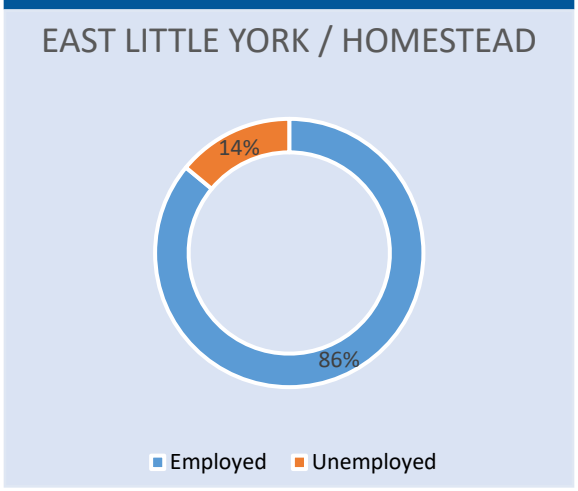

Family Status

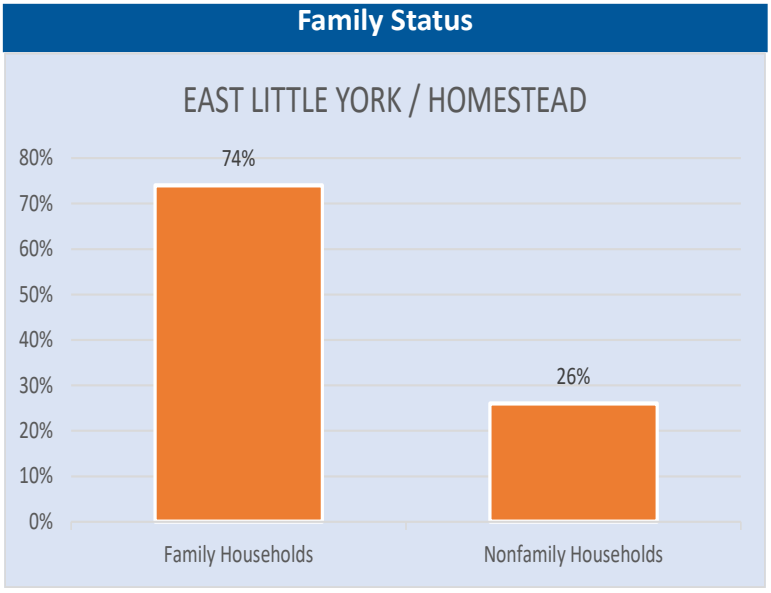

Housing Occupancy

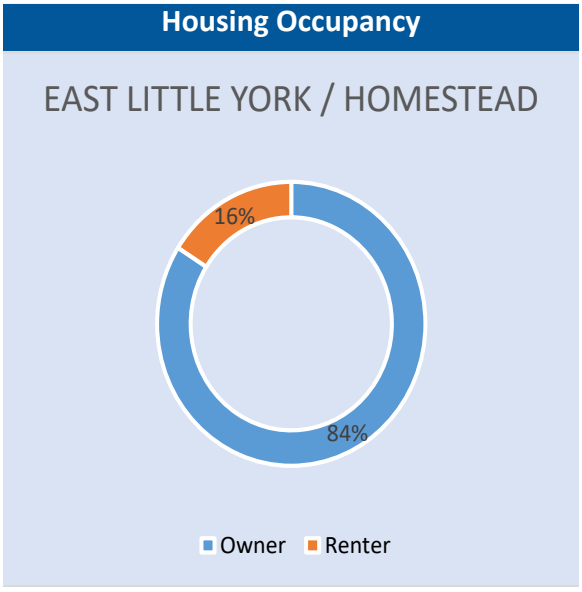

Source: U.S. Census Bureau, 2000
American Community Survey, 2015-2019 Estimates

PLANNING & DEVELOPMENT DEPARTMENT